



# A COLORING BOOK



HI, I'M THE MAP GEEK!  
JOIN ME AS I JOURNEY THROUGH  
THE UNITED STATES AND BEYOND.  
VISIT ME AT  
[DISCOVERYMAP.COM/BLOG](http://DISCOVERYMAP.COM/BLOG)



WE'D LOVE TO SEE YOUR WORK! SHARE YOUR COLORED PAGES ON OUR  
FACEBOOK PAGE, OR ON INSTAGRAM USING THE HASHTAG #DISCOVERYMAP

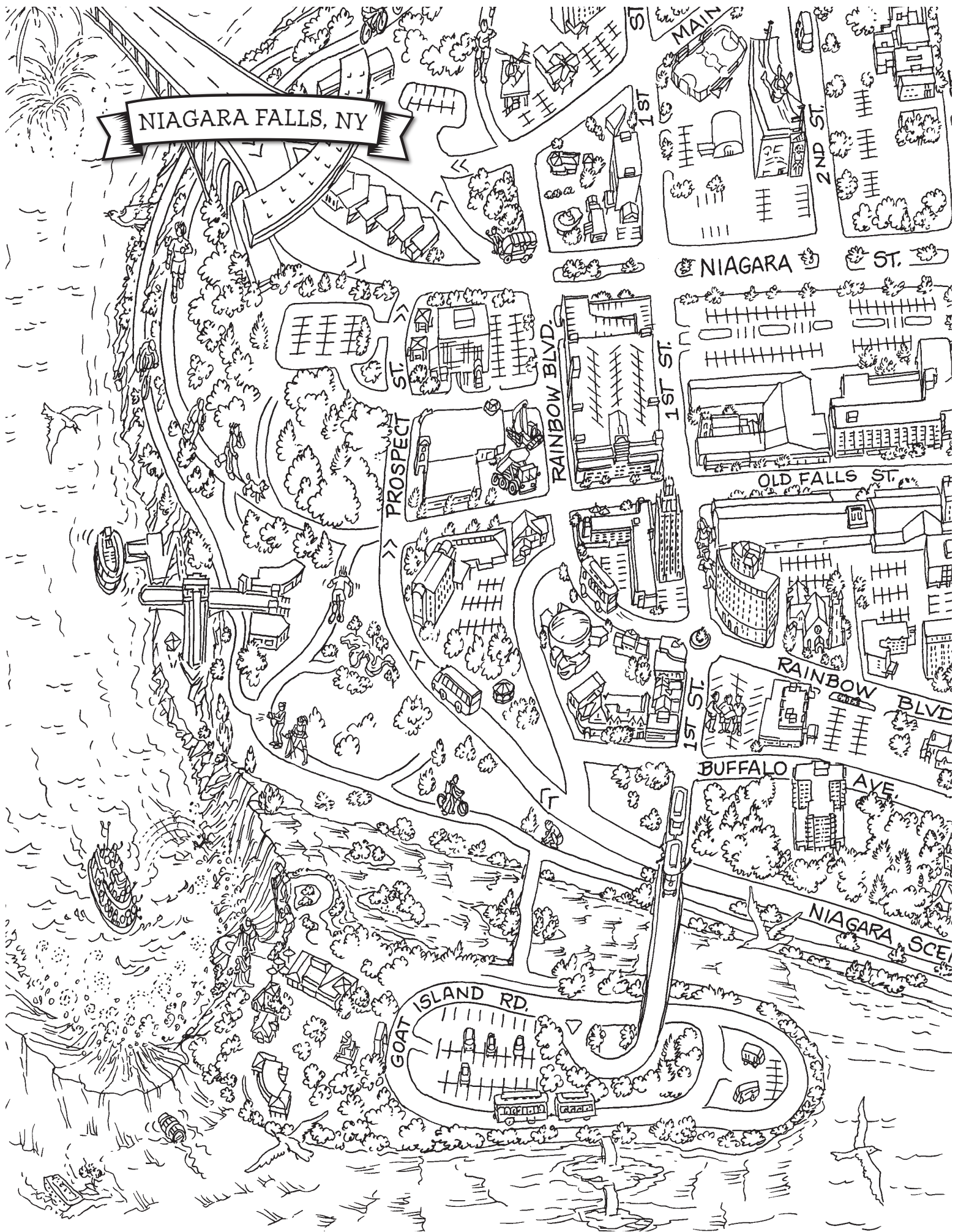


[FACEBOOK.COM/DISCOVERYMAP](https://www.facebook.com/discoverymap)




[INSTAGRAM.COM/DISCOVERYMAP](https://www.instagram.com/discoverymap)

NIAGARA FALLS, NY





HUNTINGTON  
BEACH, CA



## COMPASS ROSE

(NOUN)\*

1. NAVIGATION. A CIRCLE DIVIDED INTO 32 POINTS OR 360° NUMBERED CLOCKWISE FROM TRUE OR MAGNETIC NORTH, PRINTED ON A CHART OR THE LIKE AS A MEANS OF DETERMINING THE COURSE OF A VESSEL OR AIRCRAFT.
2. A SIMILAR DESIGN, OFTEN ORNAMENTED, USED ON MAPS TO INDICATE THE POINTS OF THE COMPASS.

---


## DESTINATION

(NOUN)\*

1. THE PLACE TO WHICH A PERSON OR THING TRAVELS OR IS SENT.
2. THE PURPOSE FOR WHICH SOMETHING IS DESTINED.

(ADJECTIVE)\*

3. NOTING AN ATTRACTION OR EVENT THAT PEOPLE ARE WILLING TO TRAVEL A LONG DISTANCE TO GET TO, EITHER BECAUSE IT IS VERY GOOD OR DISTINCTIVE OR BECAUSE IT IS LOCATED IN A POPULAR AND INTERESTING PLACE.

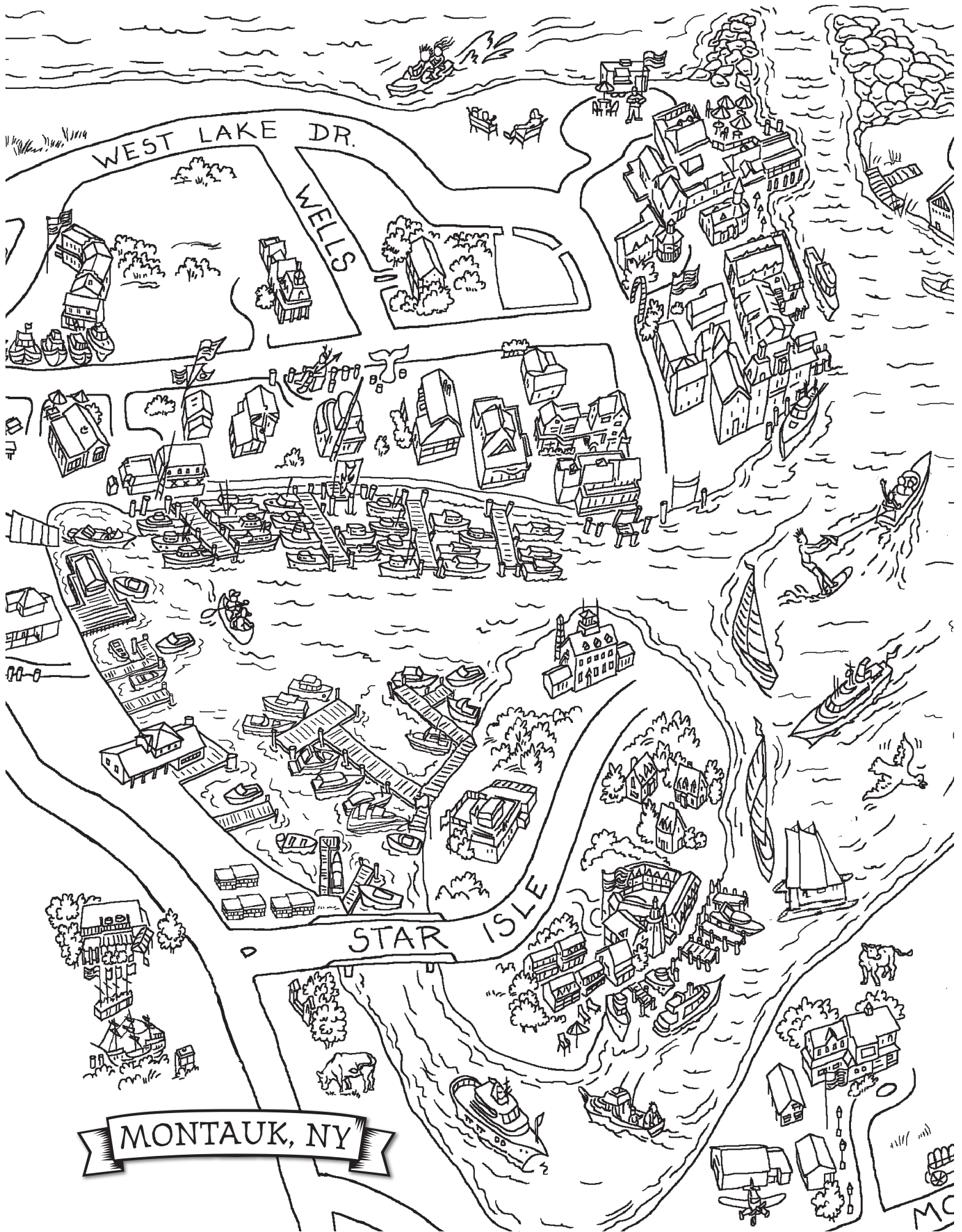


---

## MAP

(NOUN)\*

1. A REPRESENTATION, USUALLY ON A FLAT SURFACE, AS OF THE FEATURES OF AN AREA OF THE EARTH OR A PORTION OF THE HEAVENS, SHOWING THEM IN THEIR RESPECTIVE FORMS, SIZES, AND RELATIONSHIPS ACCORDING TO SOME CONVENTION OF REPRESENTATION.



## ABOUT SOME OF OUR DESTINATIONS:

### EAST HAMPTON, NY

EAST HAMPTON TOWNSHIP IS HOME TO SOME OF THE MOST LUSCIOUS SEASCAPES AND LUXURIOUS SHOPPING AND DINING TO BE FOUND ON THE EAST COAST. IT'S NO WONDER MANY CELEBRITIES CHOOSE THIS AREA OF THE HAMPTONS AS THEIR SUMMER RETREAT. OUR TOWN OF EAST HAMPTON COVERS THE VILLAGES OF SAGONACK, WAINSCOTT, EAST HAMPTON, AMAGANSETT AND MONTAUK. YOU CAN DINE (AND CELEBRITY-WATCH) IN WORLD-CLASS RESTAURANTS. SHOP AT CHIC BOUTIQUES, OR CHILL ON SHIMERY-WHITE SANDY BEACHES. THE OPTIONS ARE ENDLESS IN EAST HAMPTON.

### LANCASTER, PA

LANCASTER COUNTY IS LOCATED IN THE BEAUTIFUL, VERDANT SUSQUEHANNA VALLEY AND BORDERED ON THE WEST BY THE SUSQUEHANNA RIVER. LOCALS AND VISITORS ENJOY EXPLORING THE REVITALIZED CITY OF LANCASTER, THE RURAL AMISH COUNTRYSIDE, VINEYARDS AND QUAIN TOWNS INCLUDING LITITZ, DESIGNATED AS ONE OF AMERICA'S COOLEST SMALL TOWNS. THE CITY OF LANCASTER IS A UNIQUE BLEND OF HISTORIC CHARM AND URBAN VITALITY. LANCASTER'S HERITAGE IS EVIDENCED BY NATIONALLY RECOGNIZED ARCHITECTURE AND HISTORIC DISTRICTS.



### BEAUFORT, SC

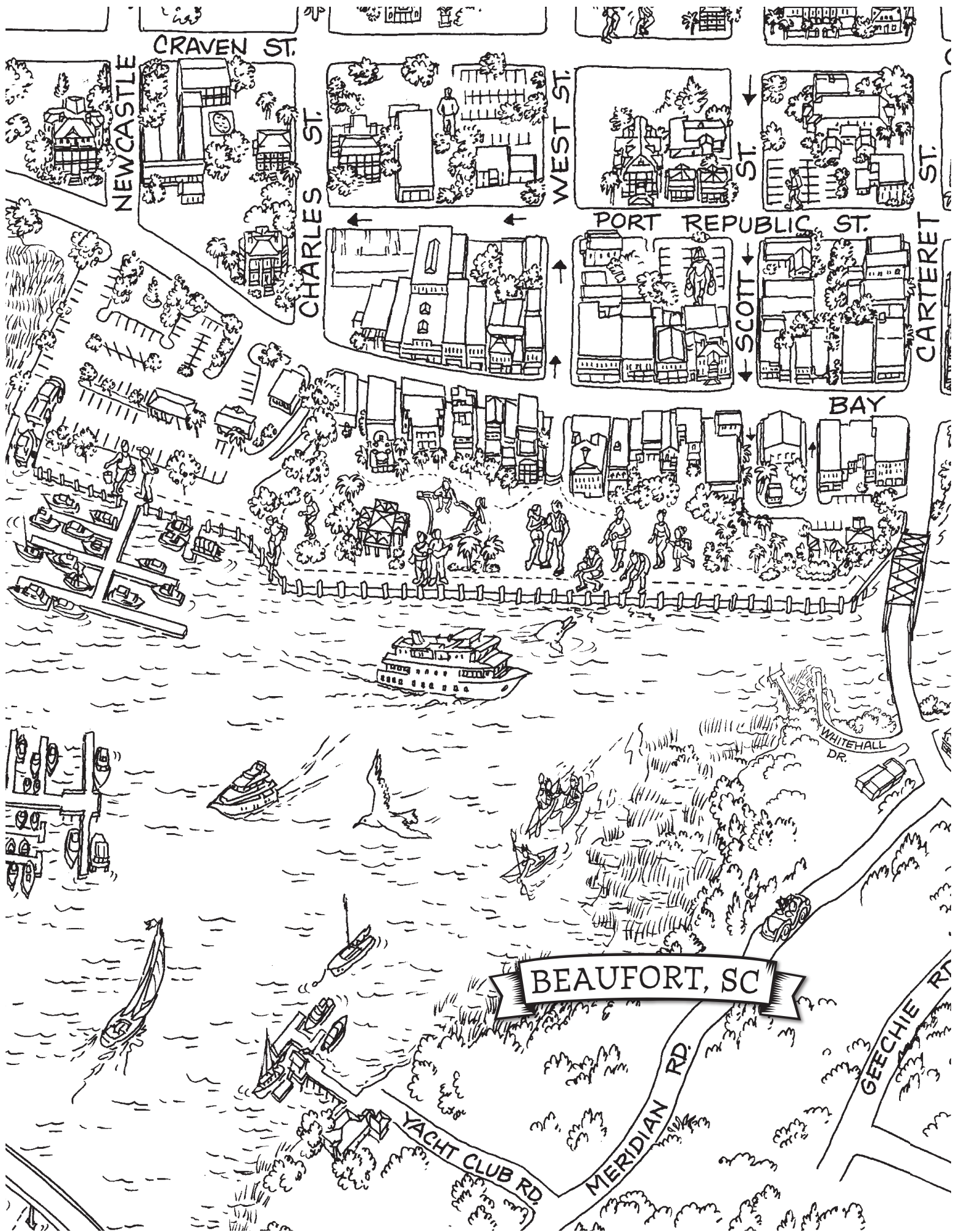
HISTORIC BEAUFORT, SOUTH CAROLINA AND THE SURROUNDING LOWCOUNTRY WELCOME VISITORS WITH CENTURIES OF HISTORY AS WELL AS A FULL SLATE OF MODERN AMENITIES AND THINGS TO DO. BEAUFORT IS THE SECOND OLDEST CITY IN SOUTH CAROLINA AND ITS HISTORICAL SIGNIFICANCE LIVES AND BREATHES THROUGH ITS NATURAL HARBOR LOCATION, ANTEBELLUM MANSIONS, PLANTATIONS, TABBY WALL REMAINS AND THE CONTINUED INFLUENCES OF THE GULLAH CULTURE, ART AND CUISINE.

### BIG ISLAND, HI

EXPECT ADVENTURE WITH AN EXOTIC TWIST FROM HAWAII, THE 'BIG ISLAND'. VIBRANT FOLIAGE AND DRAMATIC TERRAIN FORM THE PERFECT BACKDROP FOR THE CULTURE-RICH COMMUNITIES OF HILO AND KONA. A DAY IN HILO CAN BE SPENT MEANDERING THROUGH HIGH-END ART GALLERIES, INTERESTING MUSEUMS AND MULTI-CULTURAL SHOPS, WHILE KONA BEGS YOU TO EXPLORE ITS REGAL HERITAGE AND THE RICH CULTURE OF HAWAII. FROM ITS BREATHTAKING VOLCANIC TERRAIN TO ITS WORLD-FAMOUS BEACHES AND SURF BREAKS, HAWAII IS A PLACE LIKE NO OTHER.

### GATLINBURG, TN

NESTLED AMONGST 800 SQUARE MILES OF THE GREAT SMOKY MOUNTAINS NATIONAL PARK, GATLINBURG OFFERS VISITORS GREAT ACCESS TO WORLD-CLASS HIKING, WHITE-WATER RAFTING, FISHING, AND HORSEBACK RIDING. LODGING FOR EVERY TASTE, FROM LUXURIOUS SUITES IN A COZY BED-AND-BREAKFAST, TO CAMPGROUNDS IN ALL THEIR GREAT SMOKY MOUNTAIN SPLENDOR, INVITES GUESTS TO STAY THE NIGHT, WHILE IN-TOWN DINING OPTIONS AND AMENITIES ROUND OUT THE VACATION EXPERIENCE.








NAME: \_\_\_\_\_

DATE: \_\_\_\_\_


A	F	E	R	R	Y	A	G	T	R	E	S	L	M	Q
P	M	A	F	L	D	L	B	J	E	M	P	G	A	O
A	W	S	T	X	H	S	O	G	N	A	R	U	D	H
S	Y	T	R	O	F	U	A	E	B	L	E	I	R	K
S	B	H	A	L	R	R	T	N	E	D	S	F	I	T
P	S	A	V	N	K	C	E	T	M	C	T	B	V	W
O	L	M	E	S	J	S	O	Z	O	X	A	I	E	O
R	L	Y	L	M	I	H	C	V	O	J	U	G	R	N
T	A	C	E	U	P	U	E	R	T	O	R	I	C	O
N	F	T	R	B	T	R	A	I	N	K	A	S	E	I
G	A	C	I	U	Y	P	N	E	B	L	N	L	F	T
V	R	L	C	M	T	I	C	K	E	T	T	A	N	A
O	A	U	A	K	Y	A	I	R	P	L	A	N	E	N
G	G	P	C	S	D	O	T	U	C	D	A	D	J	I
N	A	I	N	A	V	L	Y	S	N	A	R	T	G	T
I	I	S	U	M	M	E	R	N	O	I	B	M	O	S
P	N	B	K	P	N	I	G	V	H	B	E	I	P	E
M	R	Y	T	I	C	K	R	A	P	A	L	M	N	D
A	B	E	A	C	H	I	V	B	S	E	U	P	S	T
C	X	Z	J	C	W	N	O	I	T	A	C	A	V	H

- AIRPLANE
- BEACH
- BEAUFORT
- BIG ISLAND
- BOAT
- CABIN
- CAMPING
- CRUISE
- CULEBRA
- DESTINATION
- DISCOVERY MAP
- DURANGO
- EASTHAM
- FERRY
- HOTEL
- JOURNEY
- LAS VEGAS
- MAD RIVER
- NIAGARA FALLS
- OCEAN CITY
- PARK CITY
- PASSPORT
- PUERTO RICO
- RESTAURANT
- SUMMER
- TICKET
- TRAIN
- TRANSYLVANIA
- TRAVELER
- VACATION
- ZOO

# BIG ISLAND, HI



GATLINBURG, TN




CHATHAM, MA



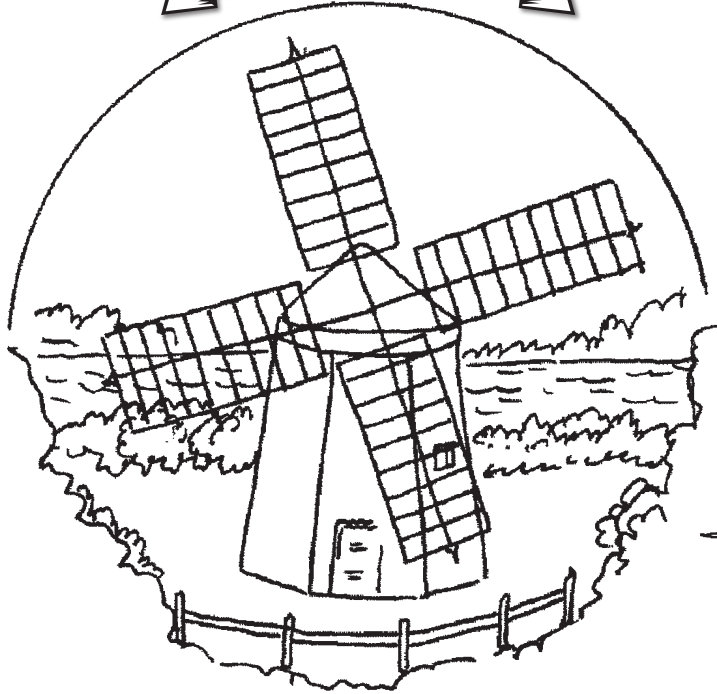
HAYDEN, ID



SOUTHAMPTON, NY

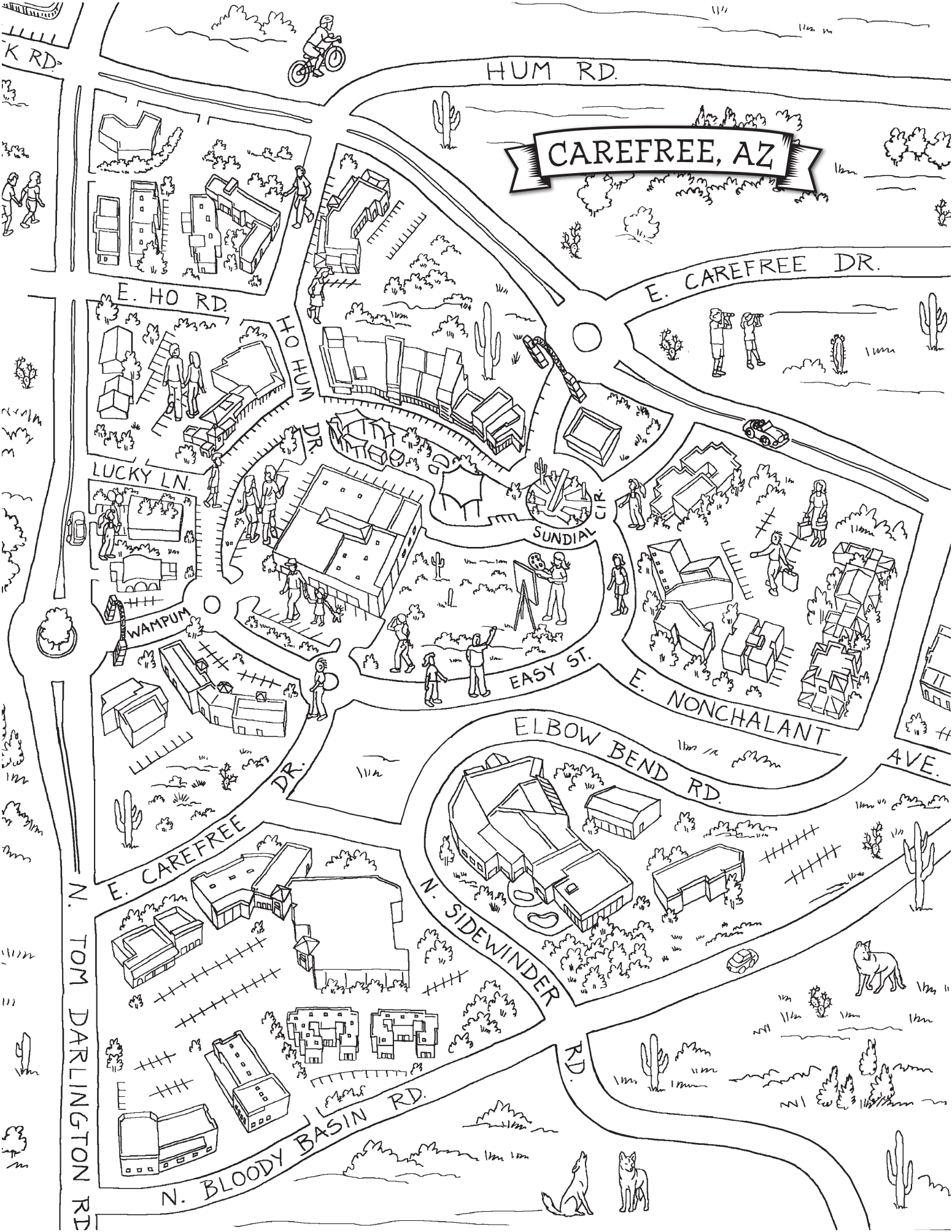


ORLEANS, MA



COEUR d'ALENE, ID





CAREFREE, AZ

HUM RD.

E. CAREFREE DR.

E. HO RD.

LUCKY LN.

WAMPUM

SUNDIAL

EASY ST.

E. NONCHALANT

AVE.

ELBOW BEND RD.

E. CAREFREE DR.

N. SIDEWINDER RD.

N. BLOODY BASIN RD.

N. TOM DARLINGTON RD

# LAS VEGAS, NV



## MELBOURNE, FL



### ABOUT SOME OF OUR DESTINATIONS (CONT):

#### CHATHAM, MA

WITH BEAUTIFUL BEACHES, HARBORS, AND PEDESTRIAN-FRIENDLY DOWNTOWNS, CHATHAM AND ORLEANS, MASSACHUSETTS, OFFER VISITORS A CLASSIC CAPE COD EXPERIENCE. FROM HISTORIC CHATHAM LIGHT OR THE NATURAL BEAUTY OF THE MONOMOY NATIONAL WILDLIFE REFUGE, TO ECLECTIC SHOPS IN THE VILLAGE CENTERS, CHATHAM AND ORLEANS PROVIDE VISITORS A CHANCE TO ENJOY A SLOWER PACE ON THE CAPE.

#### COEUR D'ALENE, ID

COEUR D'ALENE, IDAHO, BRINGS THE CHARM OF THE MOUNTAINS TO A LAKESIDE CITY. THE INCREDIBLE OPPORTUNITIES FOR OUTDOOR RECREATION IN THE FOREST, LAKES, AND MOUNTAINS SURROUNDING COEUR D'ALENE-INCLUDING COEUR D'ALENE NATIONAL FOREST, JUST EAST OF THE CITY-COMPLEMENT THE FAMILY-FRIENDLY THEME PARKS, SHOPPING AND LIVE ENTERTAINMENT IN TOWN.

#### BRECKENRIDGE, CO

BRECKENRIDGE, COLORADO, HAS GROWN FROM A ROUGH-HEWN MINING TOWN TO A YEAR-ROUND DESTINATION. WITH BEAUTIFUL VIEWS, UNIQUE ATTRACTIONS AND SHOPPING, AND WORLD-CLASS SKI RESORTS, BRECKENRIDGE WELCOMES VISITORS WITH 300 DAYS OF SUNSHINE, INSPIRATIONAL VIEWS AND INCREDIBLE OPPORTUNITIES TO PLAY IN THE MOUNTAINS.

#### MAD RIVER VALLEY, VT

THE MAD RIVER VALLEY IS BEST-KNOWN AS HOME TO SUGARBUSH AND MAD RIVER GLEN, TWO OF VERMONT'S CLASSIC SKI AREAS, BUT IT IS FAR MORE THAN A RESORT TOWN. TRUE FOUR-SEASON COMMUNITIES WITH A STRONG CONNECTION TO THE OUTDOORS-THROUGH BOTH OUTDOOR RECREATION AND A HEALTHY LOCALVORE MOVEMENT-ANCHOR THIS UNIQUE CORNER OF VERMONT, NESTLED IN THE GREEN MOUNTAINS BUT ONLY A SHORT DRIVE FROM BURLINGTON AND MONTPELIER.

#### MELBOURNE, FL

PART OF FLORIDA'S SPACE COAST AND HOME TO MELBOURNE INTERNATIONAL AIRPORT, MELBOURNE WELCOMES VISITORS TO 33 MILES OF BEACHES AND YEAR-ROUND OUTDOOR RECREATION, FROM GOLF, TO SNORKELING OR FISHING. MARINAS WELCOME VISITORS TRAVELING BY WATER, AND A WIDE VARIETY OF ATTRACTIONS PROVIDE GREAT EXPERIENCES MATCHED BY THE MANY DINING AND LODGING OPPORTUNITIES IN MELBOURNE.



VISIT OUR WEBSITE FOR INFORMATION ABOUT MANY OTHER DESTINATIONS AT [DISCOVERYMAP.COM](http://DISCOVERYMAP.COM)

BRECKENRIDGE, CO






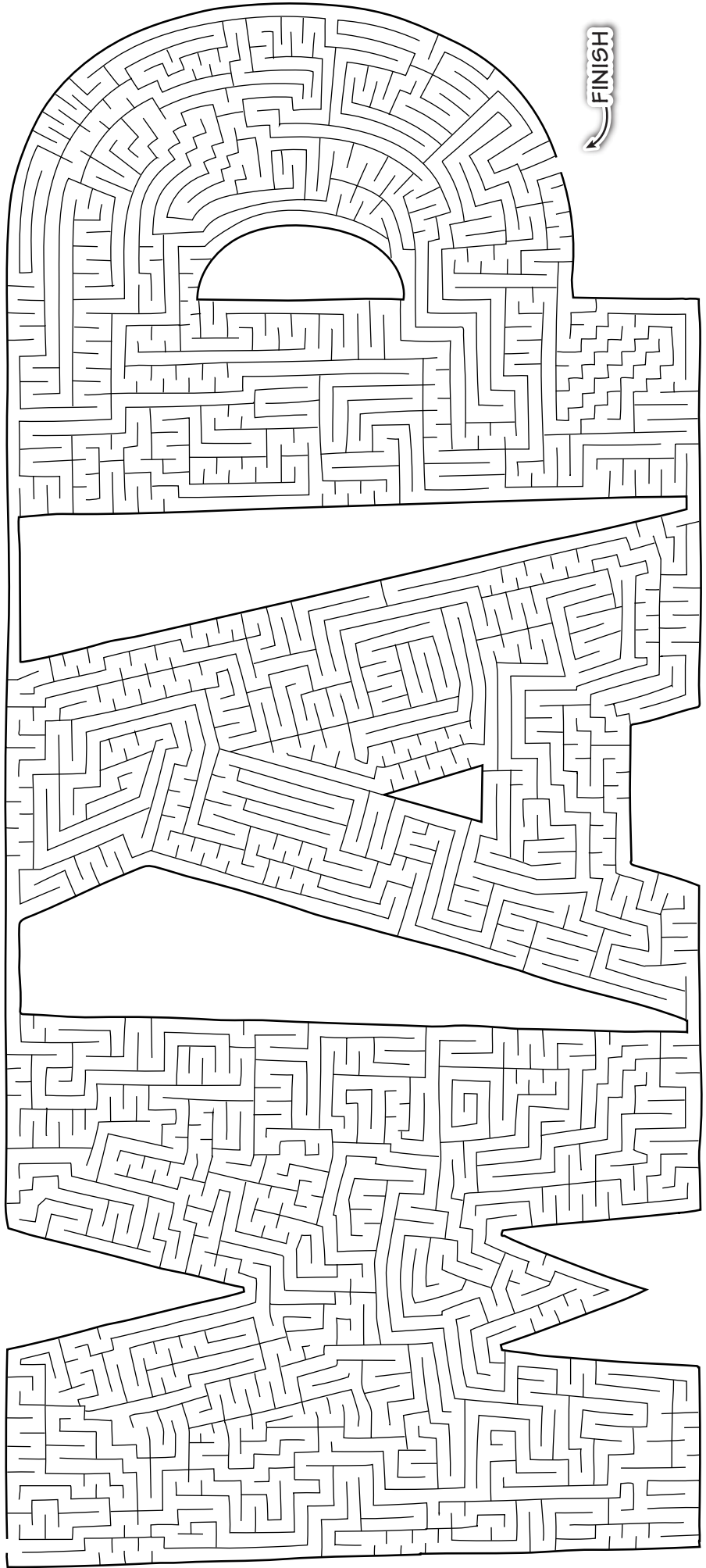


**SAG HARBOR, NY**

FERRY RD  
LONG ISLAND AVE  
MAIN ST  
WASHINGTON ST  
UNION ST  
BRICK KILN RD  
JERMAIN AVE  
JERMAN AVE  
SCUTTLE HOLE RD  
LUMBER LN  
NARROW LN  
SAG HARBOR RD  
W. WATER RD  
GLOVER ST  
NOYAC RD  
GARDEN ST  
BRIDGE ST  
ROSE ST  
MEADOW ST  
SPRING ST  
GARDEN ST  
MAIN ST  
WADSWORTH ST  
CHURCH ST  
SAGE ST  
RECTOR ST  
BURKE ST  
RYSAM ST  
BURKE ST  
LOVE LN  
UNION ST  
HAMPDEN ST  
DIVISION ST  
HENRY ST  
HILDRETH ST  
BRIDGEHAMPTON ST  
SAG HARBOR ST  
MAPLE LN  
LUMBER LN  
BAY ST  
BAY ST  
HAVEN'S BEACH RD  
WAINSCOTT NORTHWEST RD  
17 MI

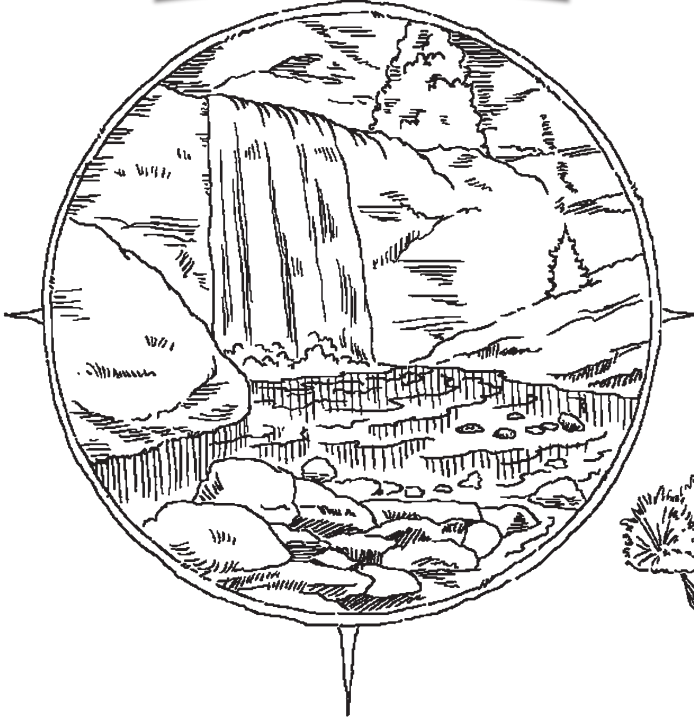


START




FINISH


TRANSYLVANIA  
COUNTY, NC



CAREFREE, AZ



ALEXANDRIA, VA



CAVE CREEK, AZ





NIAGARA,  
CANADA



DISCOVERY MAP INTERNATIONAL, INC.

OUR COMPANY CREATES AND PUBLISHES UNIQUE, HAND-ILLUSTRATED TOURIST MAPS FOR TOURISM DESTINATIONS, HOTELS AND RESORTS. NEARLY 20 MILLION MAPS PUBLISHED ANNUALLY OVER 130 DESTINATIONS IN THE US AND CANADA.

ALL OF OUR MAPS ARE AVAILABLE ONLINE AT [WWW.DISCOVERYMAP.COM](http://WWW.DISCOVERYMAP.COM).

EDITION 1 - 2017

©2017. ALL MAPS, IMAGES AND CONTENT PUBLISHED IN THIS BOOK ARE PURSUANT TO A LICENSE FROM DISCOVERY MAP INTERNATIONAL, INC. AND ARE NOT AFFILIATED WITH, SPONSORED BY, OR ENDORSED BY ANY OTHER COMPANY OR PUBLICATION. NO PART OF THIS WORK MAY BE REPRODUCED OR TRANSMITTED WITHOUT THEIR WRITTEN PERMISSION.

